

Wilton, Connecticut

18,463

General

ACS, 2015–2019

	Wilton	State
Land Area <i>mi²</i>	27	4,842
Population Density <i>people per mi²</i>	689	738
Number of Households	6,090	1,370,746
Median Age	43.6	41.0
Median Household Income	\$193,292	\$78,444
Poverty Rate	3%	10%

Economy

Top Industries

CT Department of Labor, 2019

	Employment	Employers	Av. Wages
1 Profess., Sci., & Tech Services	2,147	209	\$143,129
2 Finance & Insurance	1,480	97	\$337,659
3 Health Care & Social Assistance	1,132	83	\$43,401
4 Retail Trade	1,072	72	\$43,179
5 Local Government	979	11	\$67,764
All Industries	12,752	1,046	\$116,684

SOTS Business Registrations

Secretary of the State, June 2021

Total Active Businesses 3,294

New Business Registrations by Year

2001	180	2006	205	2011	205	2016	200
2002	206	2007	202	2012	199	2017	225
2003	223	2008	235	2013	194	2018	207
2004	247	2009	212	2014	201	2019	223
2005	217	2010	180	2015	198	2020	216

Key Employers

Data from municipalities, 2021

- ASML US INC
- Dorel Sports
- AIG
- Beiersdorf Inc
- Muehlstein

Demographics

ACS, 2015–2019

Age Distribution

Age Group	Wilton	State
Under 10	2,247 (12%)	11%
10 to 19	3,465 (19%)	13%
20 to 29	1,303 (7%)	13%
30 to 39	1,420 (8%)	12%
40 to 49	2,575 (14%)	13%
50 to 59	3,274 (18%)	15%
60 to 69	2,183 (12%)	12%
70 to 79	1,145 (6%)	7%
80 and over	851 (5%)	5%

Race and Ethnicity

Race/Ethnicity	Wilton	State
Asian <i>Non-Hispanic (NH)</i>	8%	4%
Black <i>NH</i>	<1%	10%
Hispanic or Latino/a <i>Of any race</i>	4%	16%
White <i>NH</i>	85%	67%
Other <i>NH, incl. American Indian, Alaska Native, Native Hawaiian or Pacific Islander</i>	2%	3%

Language Spoken at Home

Language	Wilton	State
English	78%	85%
Spanish	2%	12%

Educational Attainment

Attainment Level	Wilton	State
High School Diploma Only	8%	27%
Associate Degree	4%	8%
Bachelor's Degree	22%	41%
Master's Degree or Higher	17%	35%

Housing

ACS, 2015–2019

Metric	Wilton	State
Median Home Value	\$793,200	\$275,400
Median Rent	\$2,335	\$1,180
Housing Units	6,627	1,516,629

Ownership Type	Wilton	State
Owner-Occupied	66%	86%
Detached or Semi-Detached	64%	88%
Vacant	8%	10%

Schools

CT Department of Education, 2020-21

School Districts

School District	Available Grades	Total Enrollment	Pre-K Enrollment	4-Year Grad Rate (2018-19)
Wilton School District	PK-12	3,723	44	98%
Statewide	-	513,079	15,300	88%

Smarter Balanced Assessments

Met or exceeded expectations, 2018/19

Subject	Wilton School District	Statewide
Math	75%	48%
ELA	82%	56%

Wilton, Connecticut


18,463

Labor Force


CT Department of Labor, 2020

	Wilton	State
Employed	7,580	1,724,621
Unemployed	469	148,010

Unemployment Rate

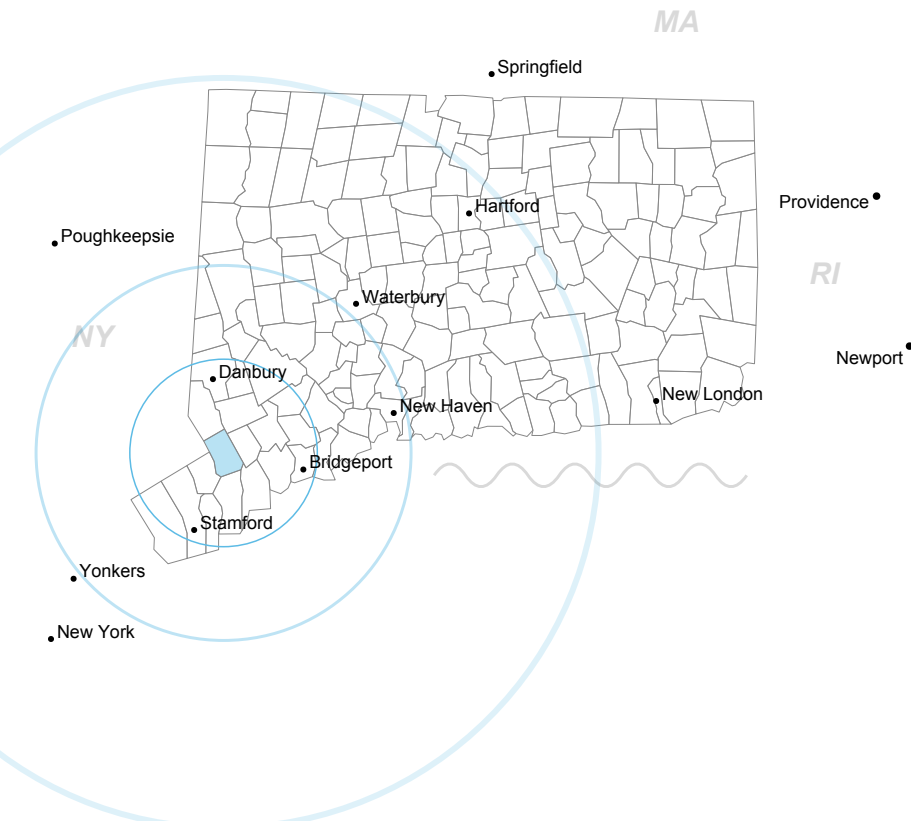


Self-Employment Rate*



*ACS, 2015-2019

Catchment Areas of 15mi, 30mi, and 60mi




Access

ACS, 2015-2019

	Wilton	State
Mean Commute Time <i>Pre-Covid</i>	39 min	26 min

No Access to a Car




No Internet Access




Commute Mode


Public Transport




Walking or Cycling



Driving



Working From Home *Pre-Covid*



Public Transit

CTtransit Service

Express

Other Public Bus Operations

Norwalk Transit District / Housatonic Area Regional Transit (HART)

Train Service

Metro-North

Fiscal Indicators

CT Office of Policy and Management, SFY 2017-18

Municipal Revenue

Total Revenue	\$142,138,447
Property Tax Revenue	\$119,834,376
<i>per capita</i>	\$6,496
<i>per capita, as % of state av.</i>	214%
Intergovernmental Revenue	\$19,305,709
Revenue to Expenditure Ratio	101%

Boston*

Municipal Expenditure

Total Expenditure	\$140,490,556
Educational	\$98,096,932
Other	\$42,393,624

Grand List

Equalized Net Grand List	\$6,070,177,140
<i>per capita</i>	\$329,955
<i>per capita, as % of state av.</i>	215%
Comm./Indust. Share of Net Grand List	14%

Actual Mill Rate

27.77

Equalized Mill Rate

19.69

Municipal Debt

Moody's Rating	Aaa
Total Indebtness	\$85,698,700
<i>per capita</i>	\$4,658
<i>per capita, as % of state av.</i>	181%
<i>as percent of expenditures</i>	61%

Annual Debt Service

\$12,581,475

as % of expenditures

9%



Search AdvanceCT's **SiteFinder**, Connecticut's most comprehensive online database of available commercial properties.
ctdata.org/sitefinder

About Town Profiles

The Connecticut Town Profiles are two-page reports of demographic and economic information for each of Connecticut's 169 municipalities. Reports for 2016-2019 are available from profiles.ctdata.org.

Feedback is welcome, and should be directed to info@ctdata.org.

These Profiles can be used free of charge by external organizations, as long as *AdvanceCT* and *CTData Collaborative* are cited. No representation or warranties, expressed or implied, are given regarding the accuracy of this information.